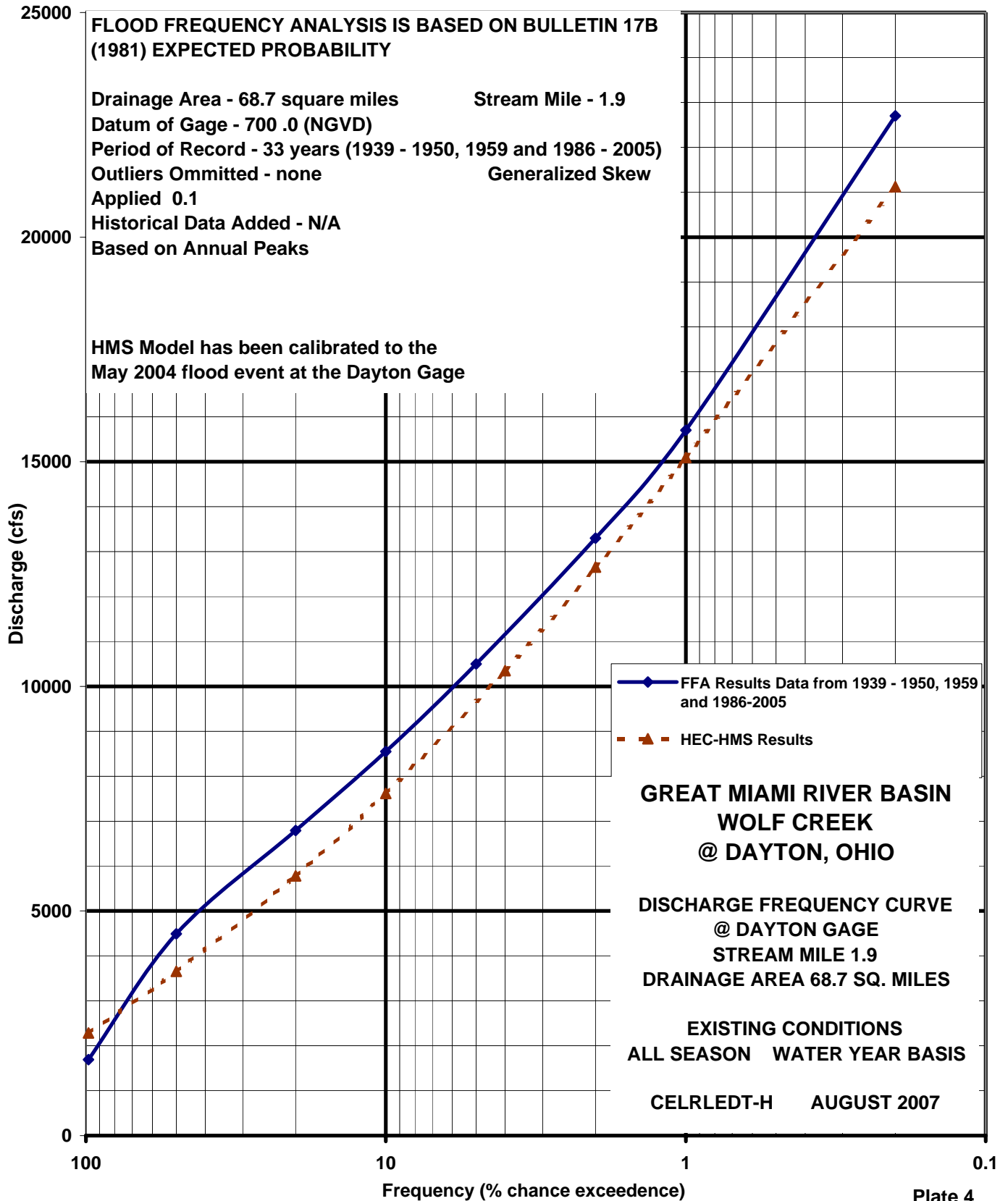
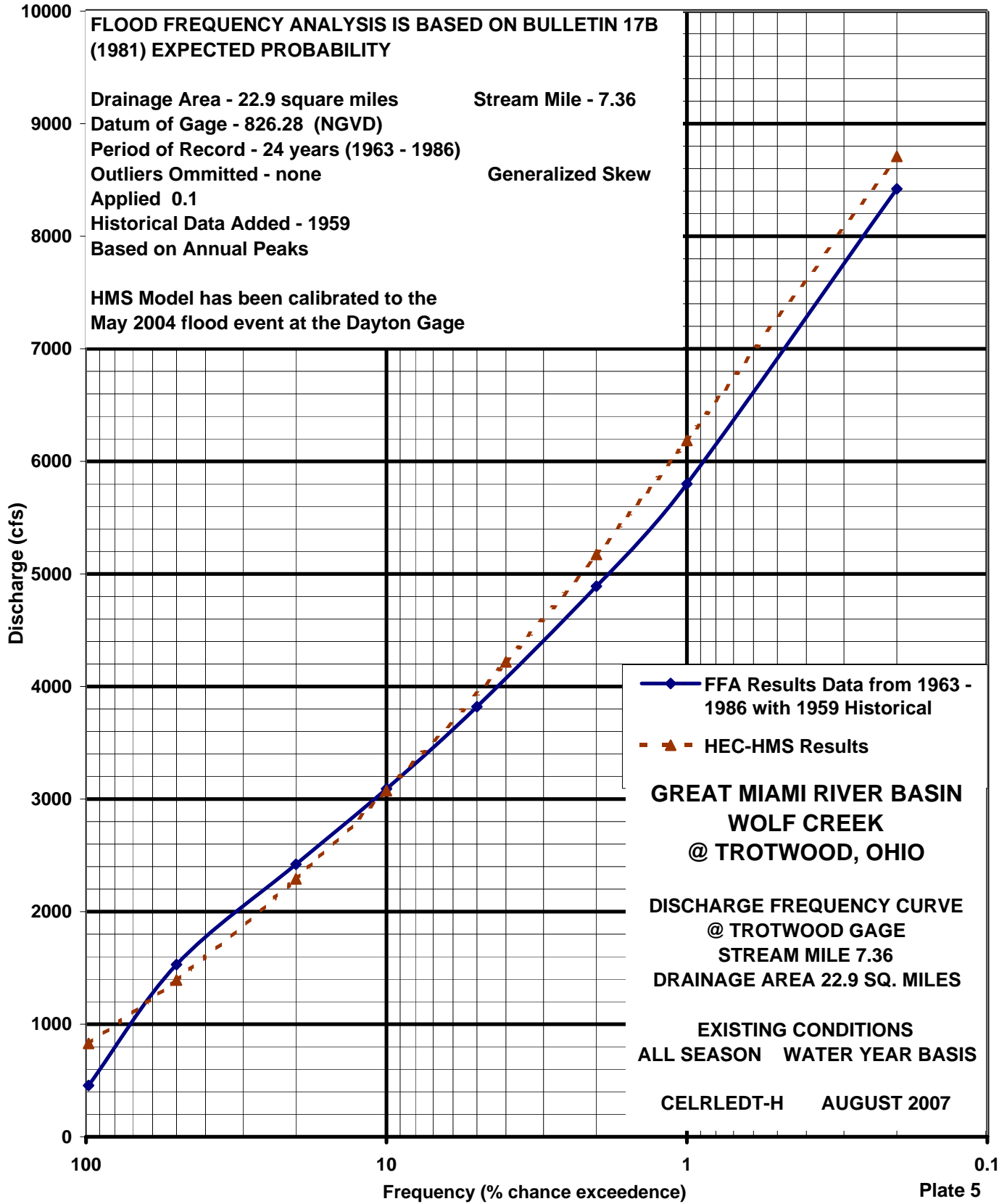


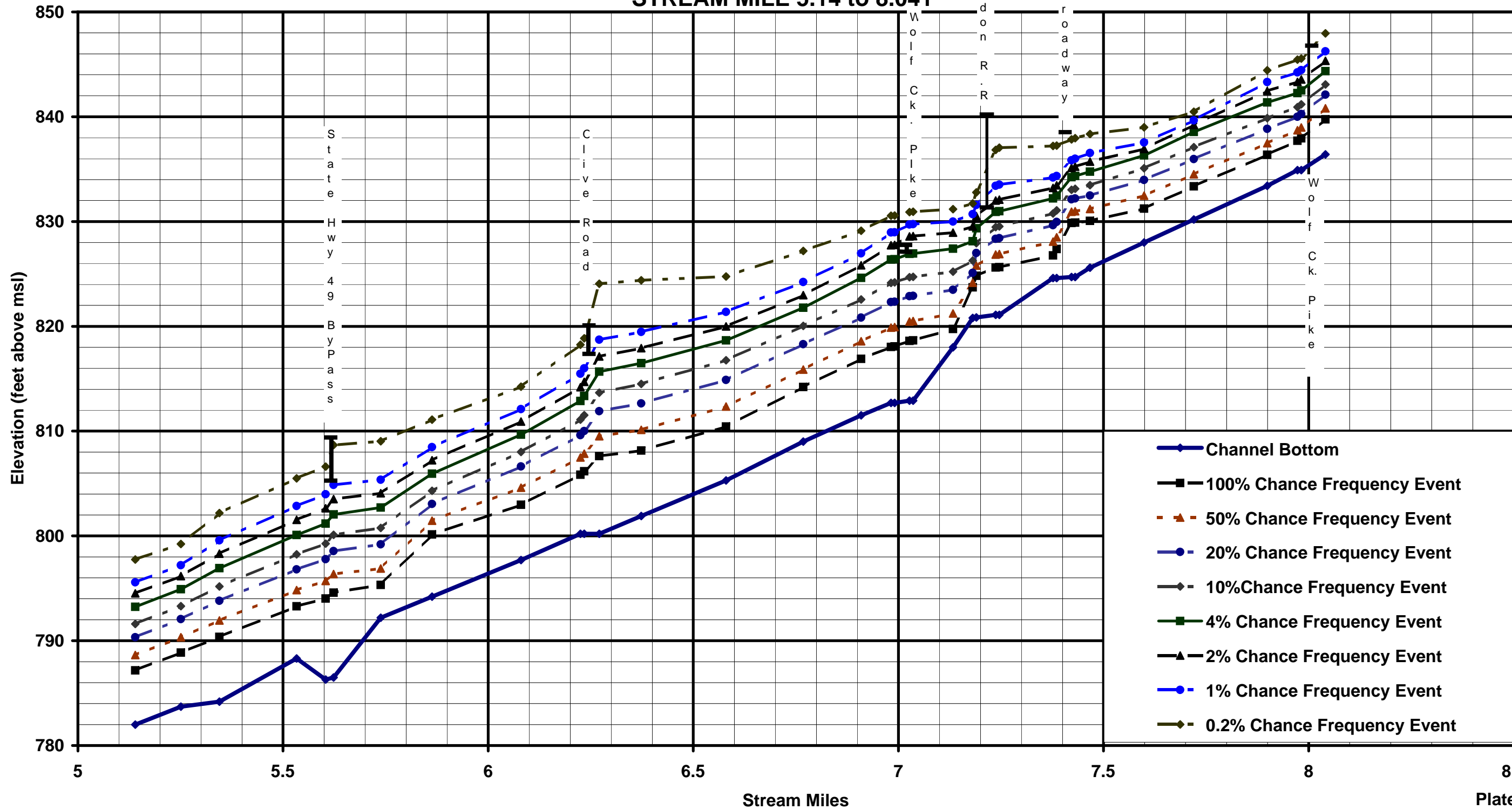
**WOLF CREEK  
@ DAYTON, OHIO  
DISCHARGE FREQUENCY CURVES  
FLOOD FREQUENCY ANALYSIS AND HMS MODEL COMPARISON**



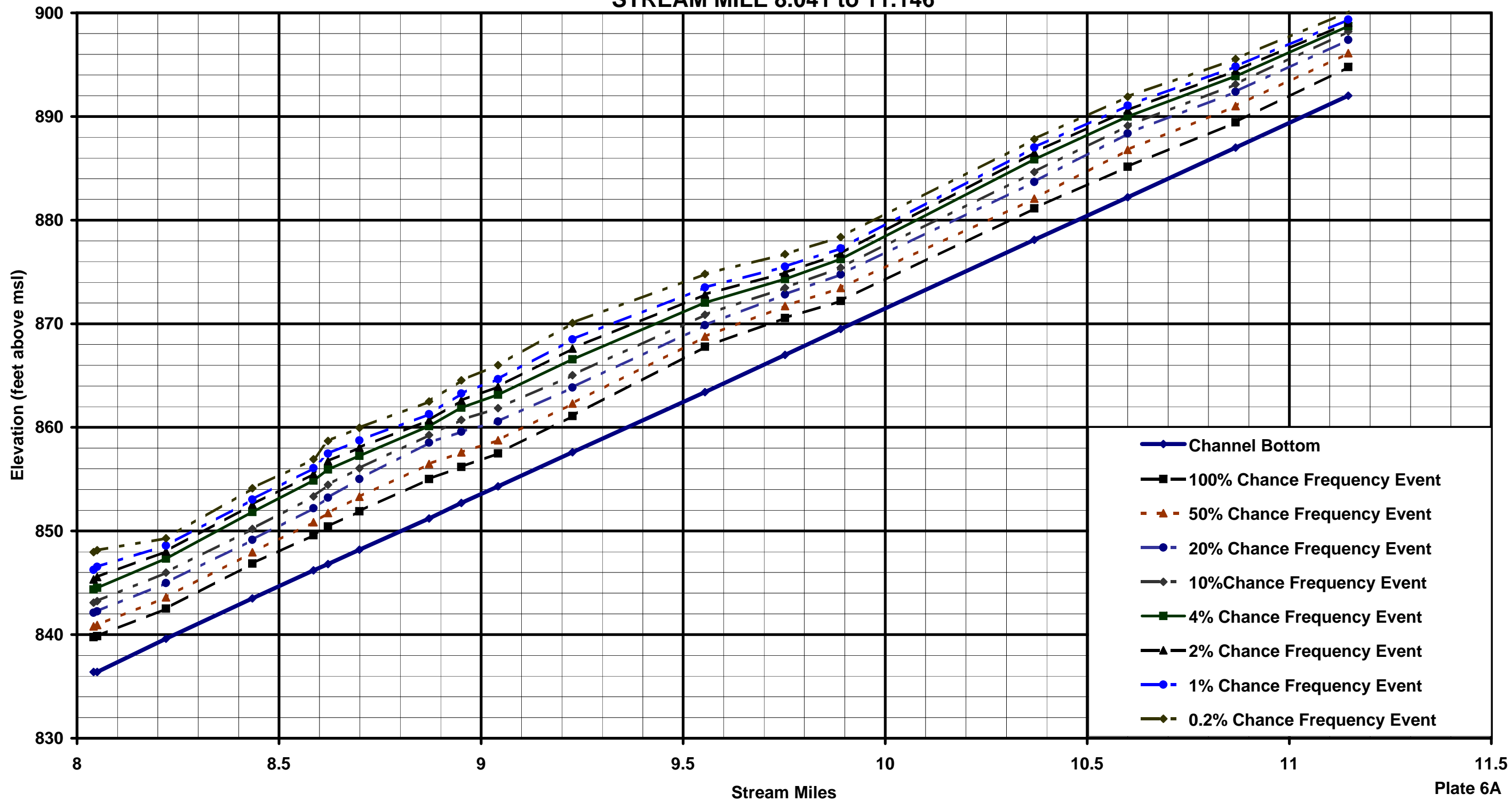
**WOLF CREEK  
@ TROTWOOD, OHIO  
DISCHARGE FREQUENCY CURVES  
FLOOD FREQUENCY ANALYSIS AND HMS MODEL COMPARISON**



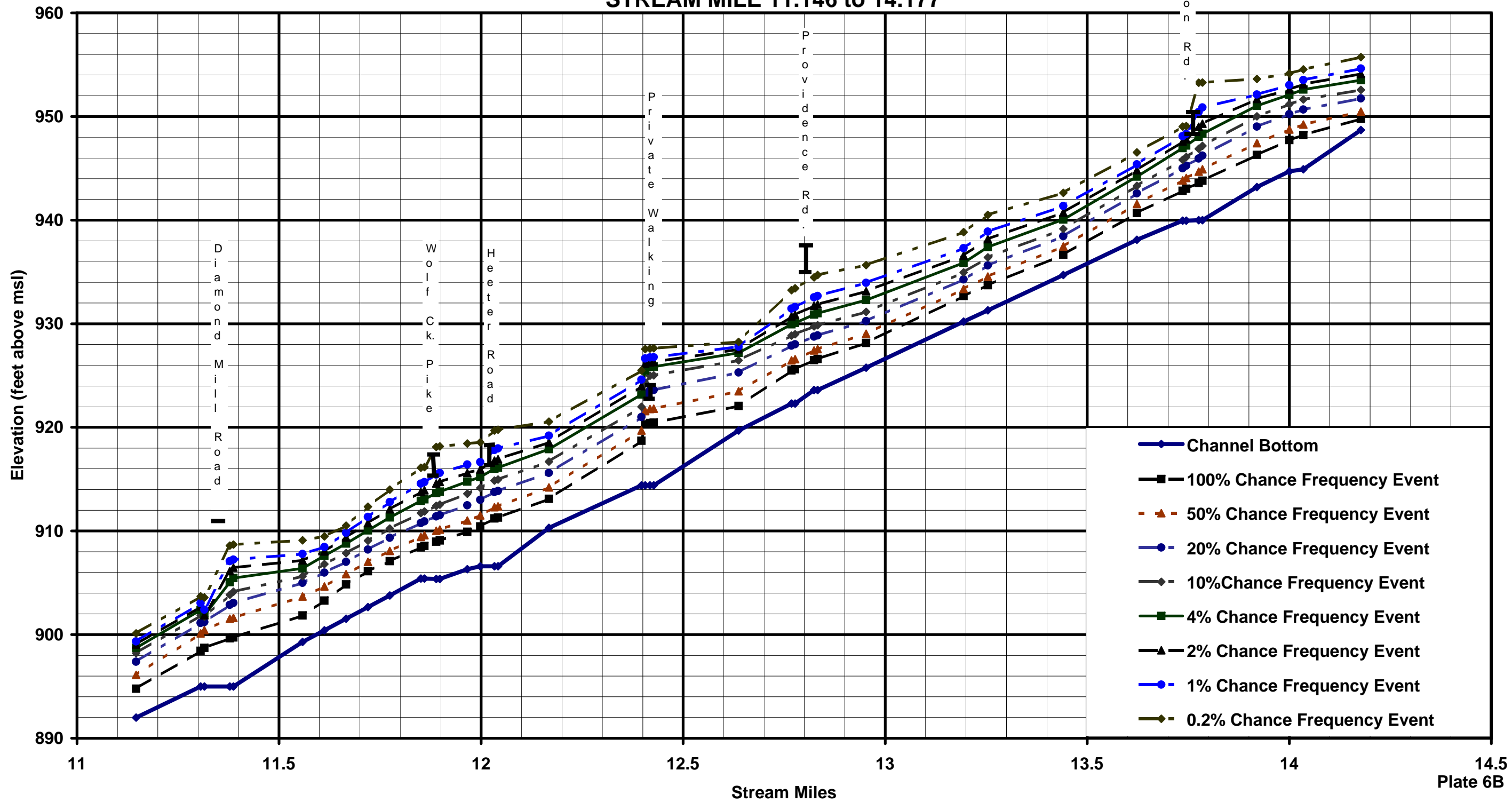
**WOLF CREEK BASIN  
WOLF CREEK  
STREAM MILE 5.14 to 8.041**



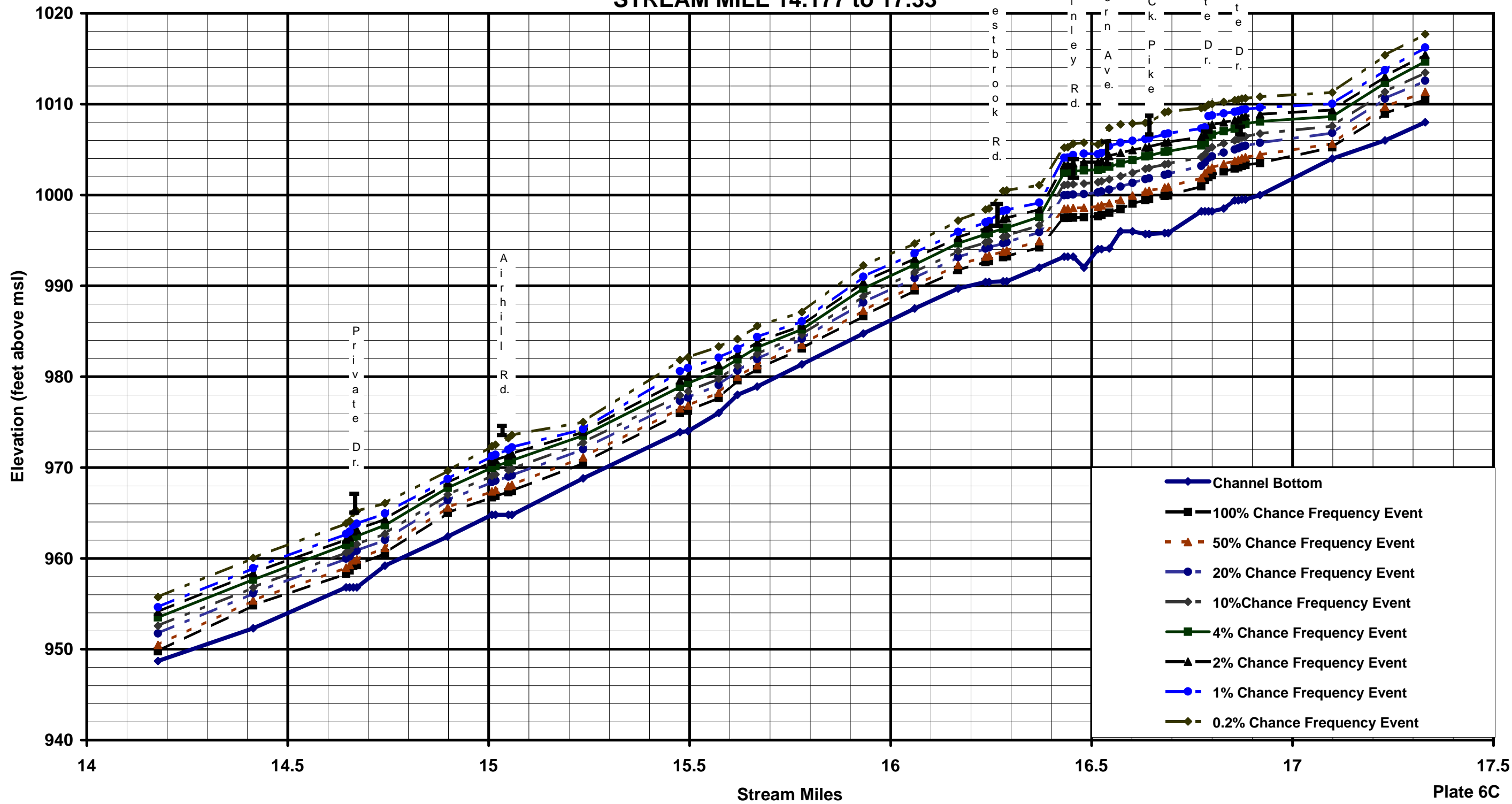
WOLF CREEK BASIN  
WOLF CREEK  
STREAM MILE 8.041 to 11.146



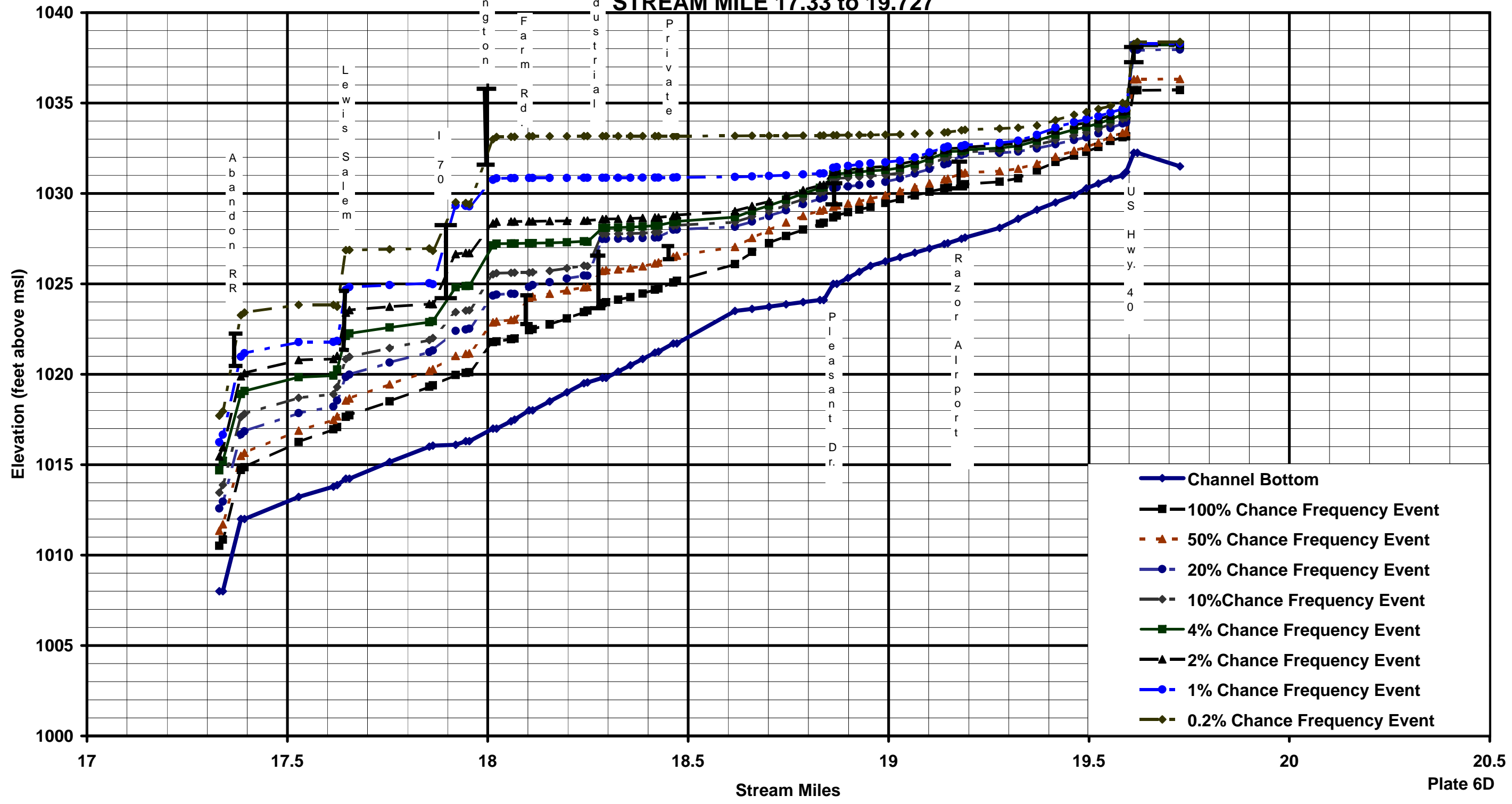
**WOLF CREEK BASIN  
WOLF CREEK  
STREAM MILE 11.146 to 14.177**



**WOLF CREEK BASIN  
WOLF CREEK  
STREAM MILE 14.177 to 17.33**

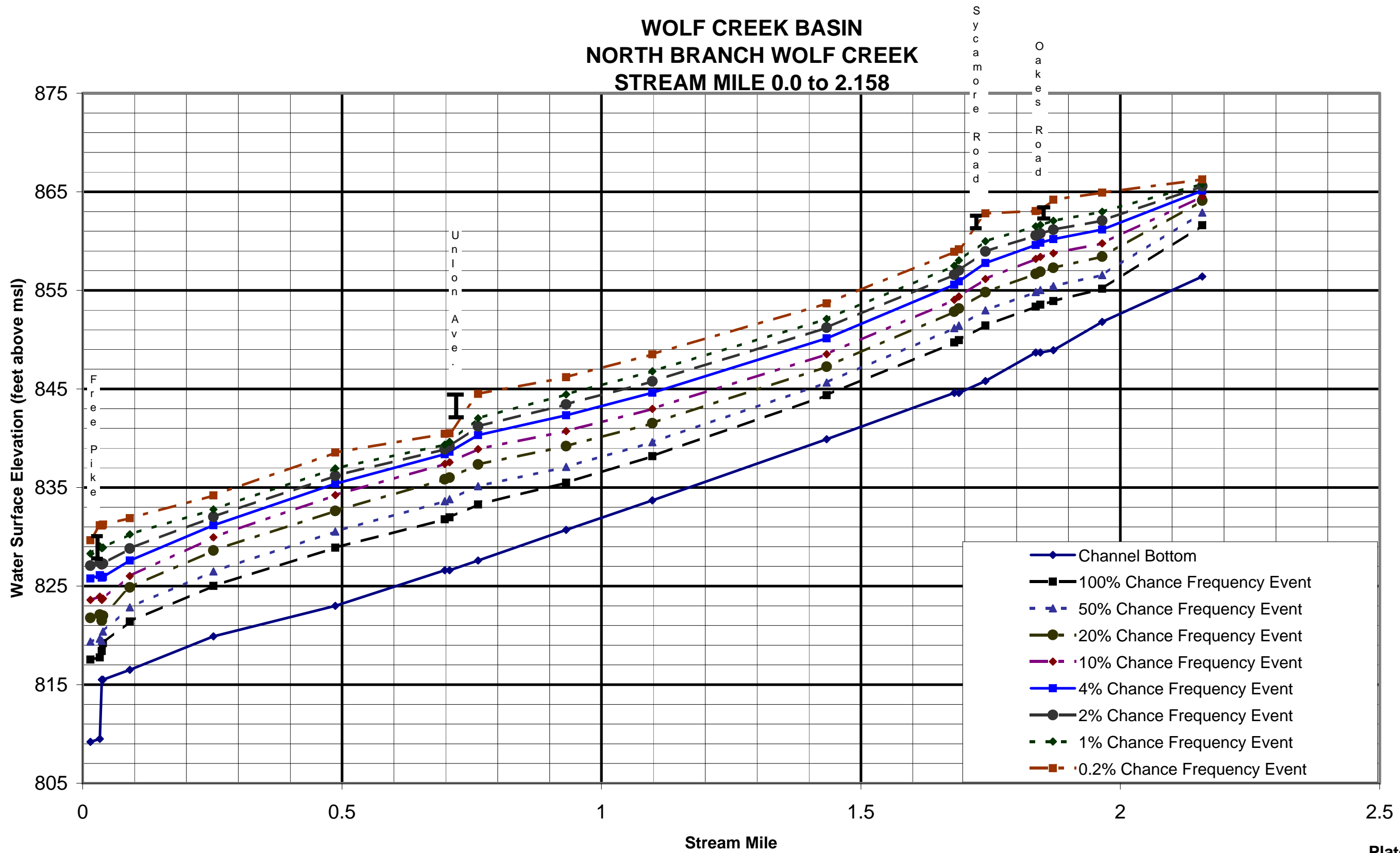


**WOLF CREEK BASIN  
WOLF CREEK  
STREAM MILE 17.33 to 19.727**

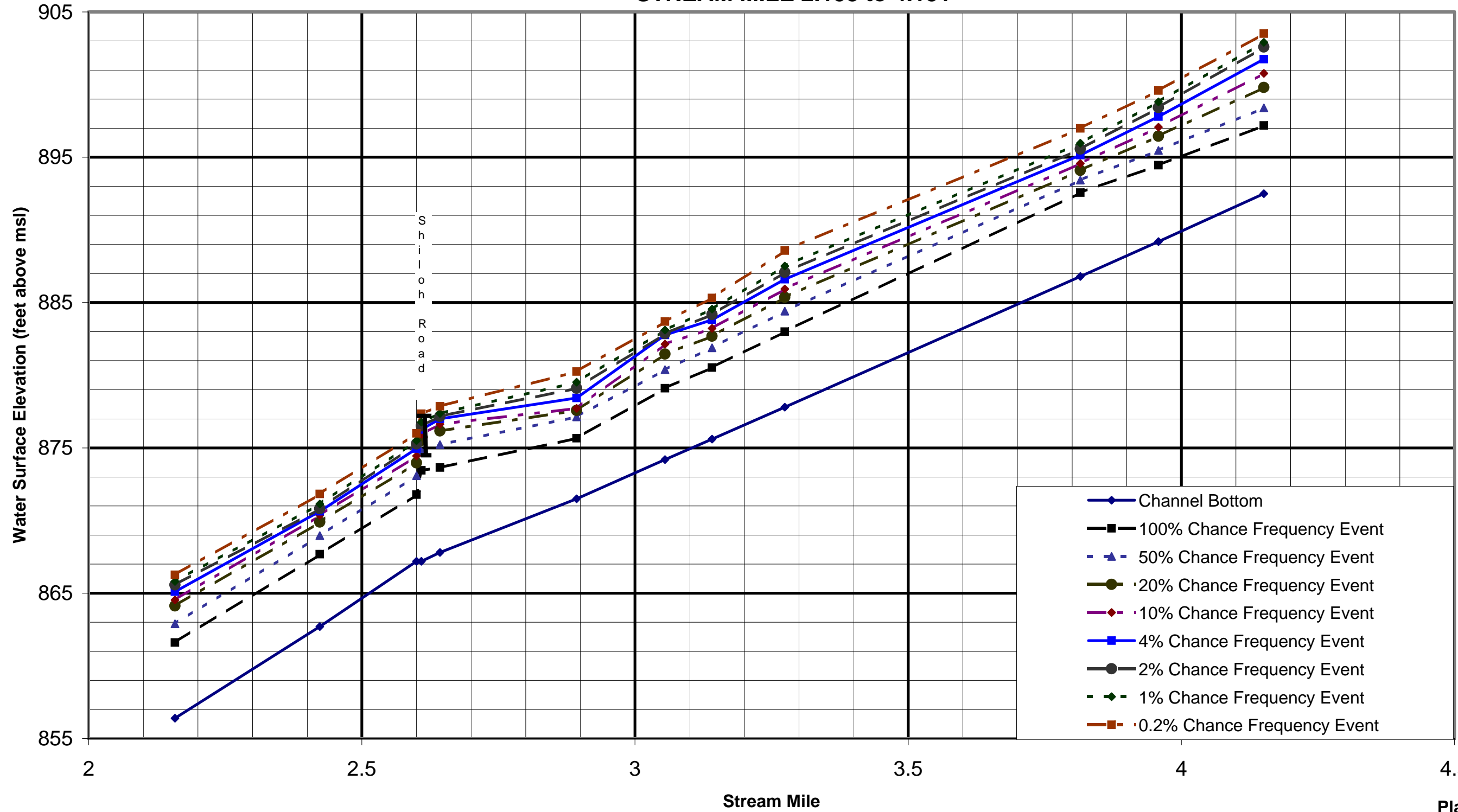


- ◆— Channel Bottom
- 100% Chance Frequency Event
- -▲- - 50% Chance Frequency Event
- -●- - 20% Chance Frequency Event
- -◆- - 10%Chance Frequency Event
- 4% Chance Frequency Event
- -▲- - 2% Chance Frequency Event
- -●- - 1% Chance Frequency Event
- -◆- - 0.2% Chance Frequency Event

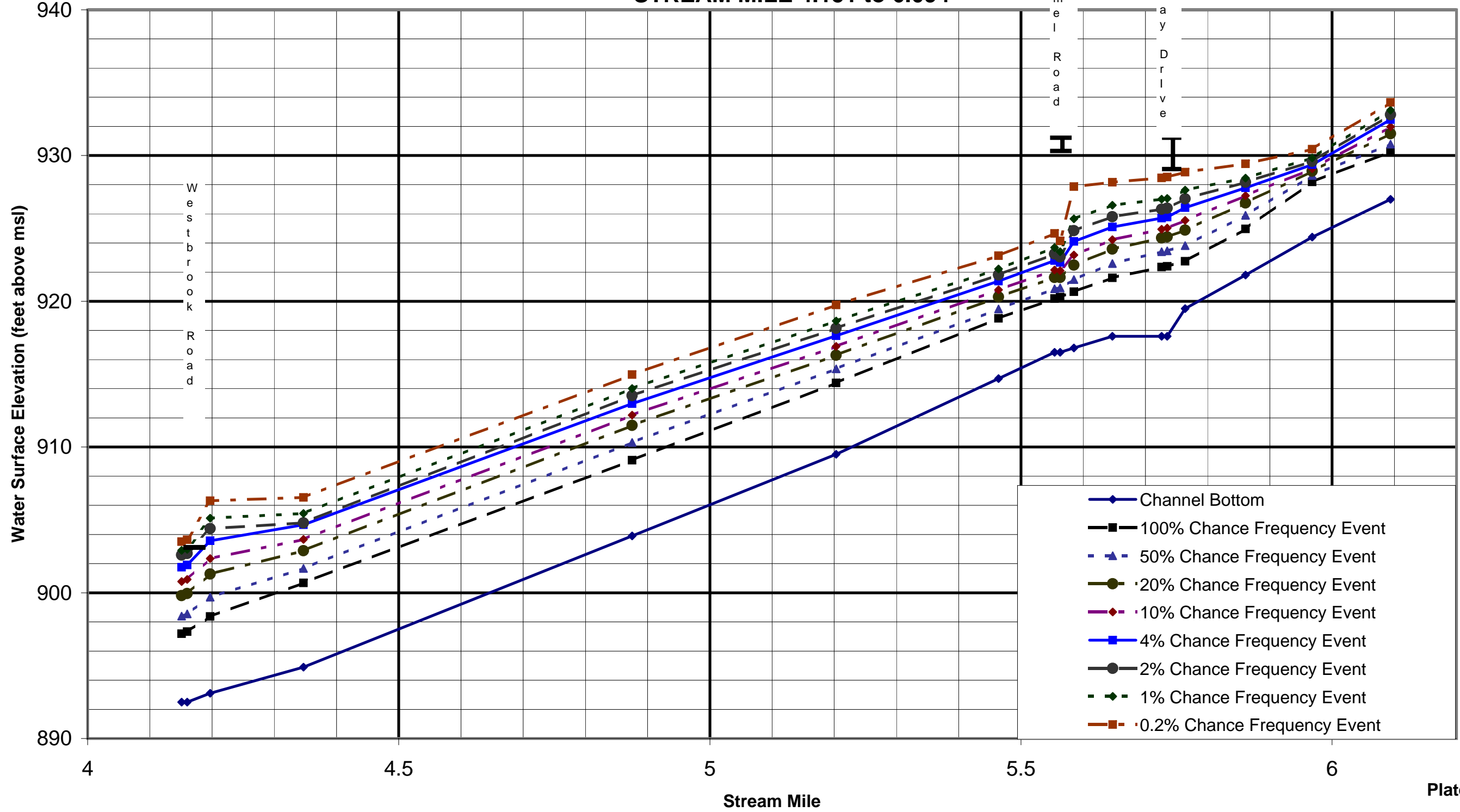
**WOLF CREEK BASIN  
NORTH BRANCH WOLF CREEK  
STREAM MILE 0.0 to 2.158**



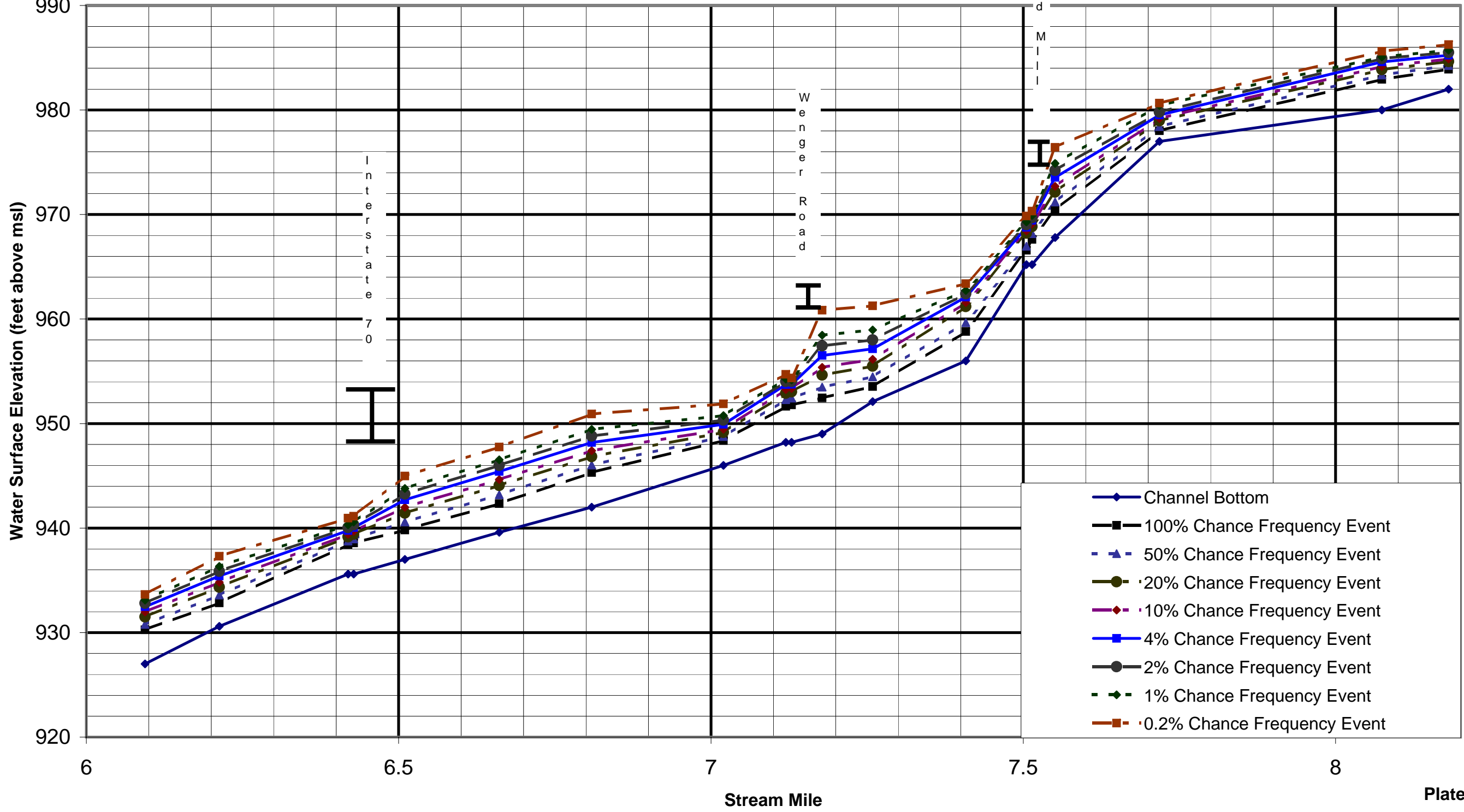
**WOLF CREEK BASIN  
NORTH BRANCH WOLF CREEK  
STREAM MILE 2.158 to 4.151**



**WOLF CREEK BASIN  
NORTH BRANCH WOLF CREEK  
STREAM MILE 4.151 to 6.094**



**WOLF CREEK BASIN  
NORTH BRANCH WOLF CREEK  
STREAM MILE 6.094 to 8.181**



# WOLF CREEK BASIN DRY RUN

